





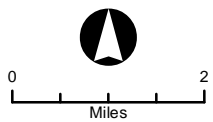


83°10'0"W 83°7'30"W 83°5'0"W 83°2'30"W 83°0'0"W 82°57'30"W 82°55'0"W 82°52'30"W 82°50'0"W

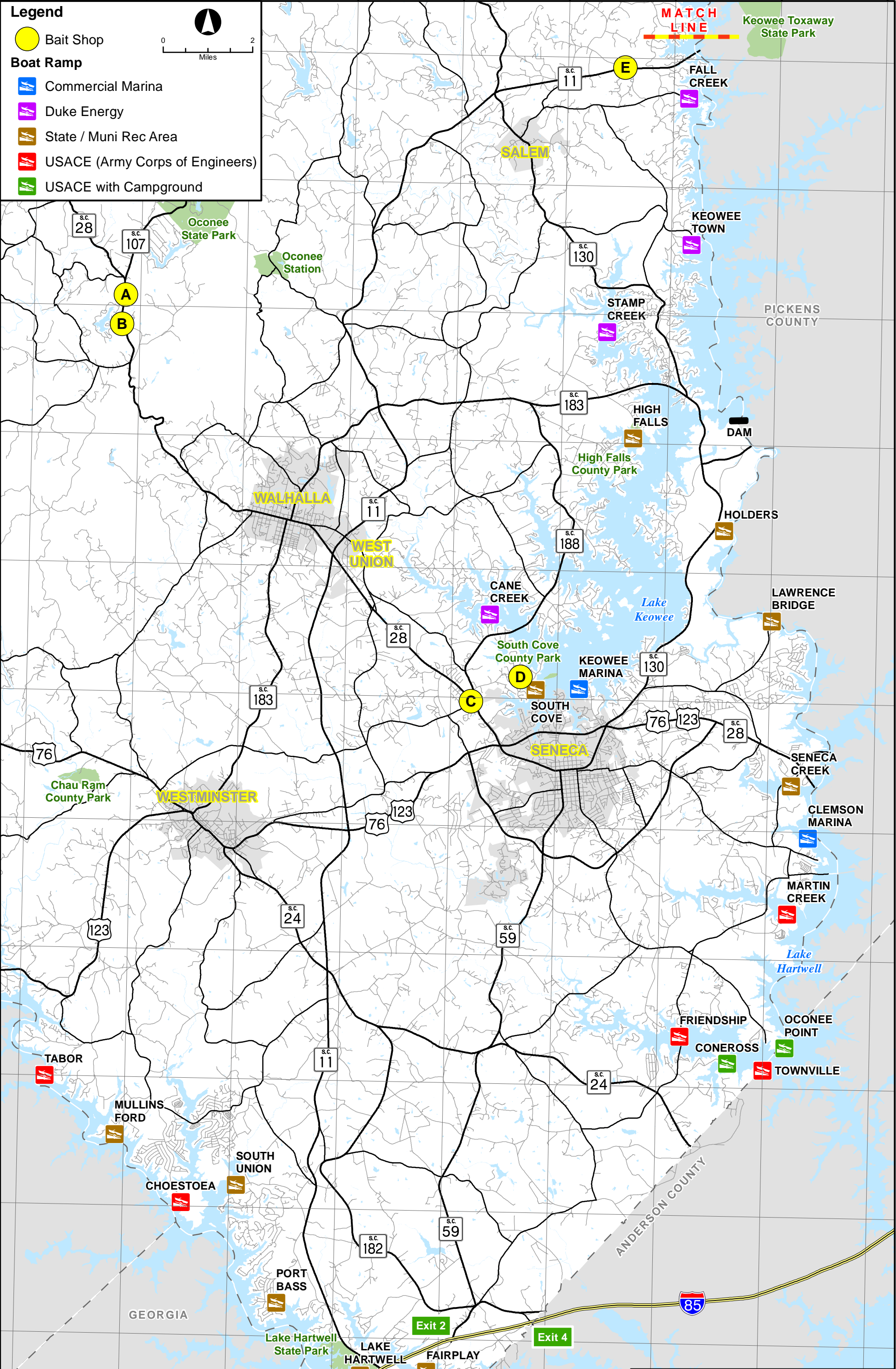
34°55'0"N
34°52'30"N
34°50'0"N
34°47'30"N
34°45'0"N
34°42'30"N
34°40'0"N
34°37'30"N
34°35'0"N
34°32'30"N
34°30'0"N

Legend

-  Bait Shop
- Boat Ramp**
-  Commercial Marina
-  Duke Energy
-  State / Muni Rec Area
-  USACE (Army Corps of Engineers)
-  USACE with Campground



MATCH LINE
Keowee Toxaway State Park



Lake Map
North Hartwell & South Keowee
OCSCGIS Mar 2016